







Google

Map data ©2024 Imagery ©2024 Airbus, CNES / Airbus, Maxar Technologies

### MAP DATA

FEMA Special Flood Hazard Area: **No**  
Map Number: **4809780100B**  
Zone: **C**  
Map Date: **June 05, 1985**  
FIPS: **48385**

### MAP LEGEND

- |                                                                                                                          |                                                                                                       |
|--------------------------------------------------------------------------------------------------------------------------|-------------------------------------------------------------------------------------------------------|
|  Areas inundated by 500-year flooding |  Protected Areas |
|  Areas inundated by 100-year flooding |  Floodway        |
|  Velocity Hazard                      |  Subject Area    |

Powered by CoreLogic®